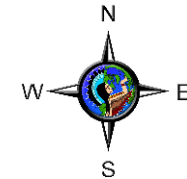


# State House Districts

Sedgwick County, Kansas



## Legend

### Major Roads

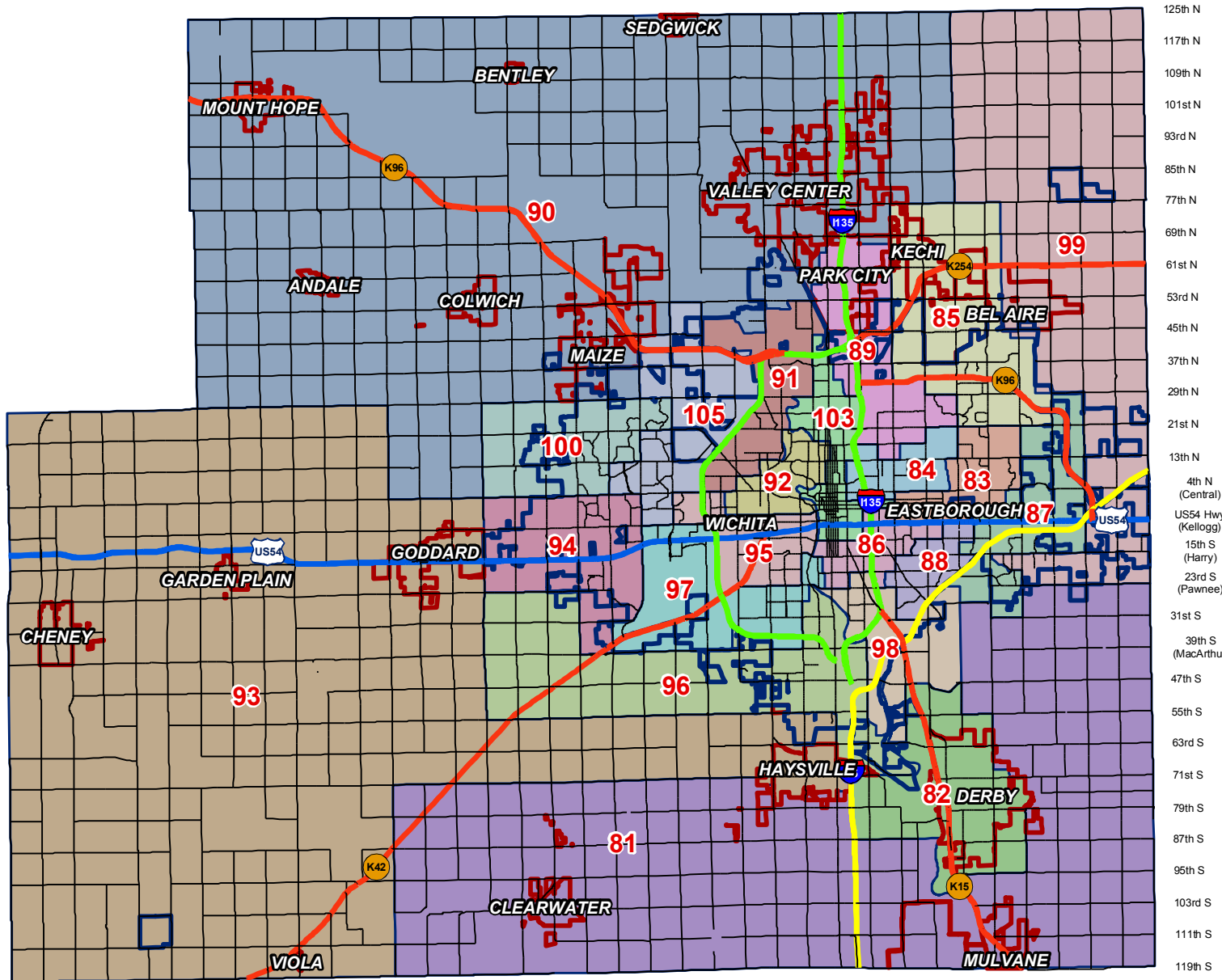
- Interstate
- State Highway
- Federal Highway
- Toll (Turnpike)
- Other Roads

### City Limits

- Wichita
- Other Incorporated Areas

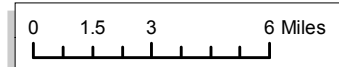
### State Representatives

- |    |     |
|----|-----|
| 81 | 97  |
| 82 | 98  |
| 83 | 99  |
| 84 | 100 |
| 85 | 103 |
| 86 | 105 |



125th N  
117th N  
109th N  
101st N  
93rd N  
85th N  
77th N  
69th N  
61st N  
53rd N  
45th N  
37th N  
29th N  
21st N  
13th N  
4th N (Central)  
US54 Hwy (Kellogg)  
15th S (Harry)  
23rd S (Pawnee)  
31st S  
39th S (MacArthur)  
47th S  
55th S  
63rd S  
71st S  
79th S  
87th S  
95th S  
103rd S  
111th S  
119th S

407th W  
391st W  
375th W  
359th W  
343rd W  
327th W  
311th W  
295th W  
279th W  
263rd W  
247th W  
231st W  
215th W  
199th W  
183rd W  
167th W  
151st W  
135th W  
119th W  
103rd W (Maize)  
87th W (Tyler)  
71st W (Ridge)  
55th W (Hoover)  
39th W (West)  
24th W (Meridian)  
10th W (Seneca)  
2nd E (Roadway)  
16th E (Hydraulic)  
31st E (Hillside)  
47th E (Oliver)  
63rd E (Woodlawn)  
79th E (Rock)  
95th E (Webb)  
111th E (Greenwich)  
127th E  
143rd E  
159th E



DATE: 5/9/2008

It is understood that the Sedgwick County GIS, Division of Information and Operations, has no indication or reason to believe that there are inaccuracies in information incorporated in the base map.

The GIS personnel make no warranty or representation, either expressed or implied, with respect to the information or the data displayed.